

A Strategic Partnership: The UK's mapping and statistical agencies working together for the public good

Olive Powell

Head of Geography & Geospatial | Data, Growth and Operations

@olivepowell

October 2022, UN WGIC, Hyderabad





Office for
National Statistics

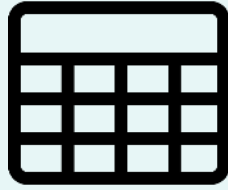
Statistics for the public good

Informing the UK.
Improving lives.
Building the future.





Boundaries



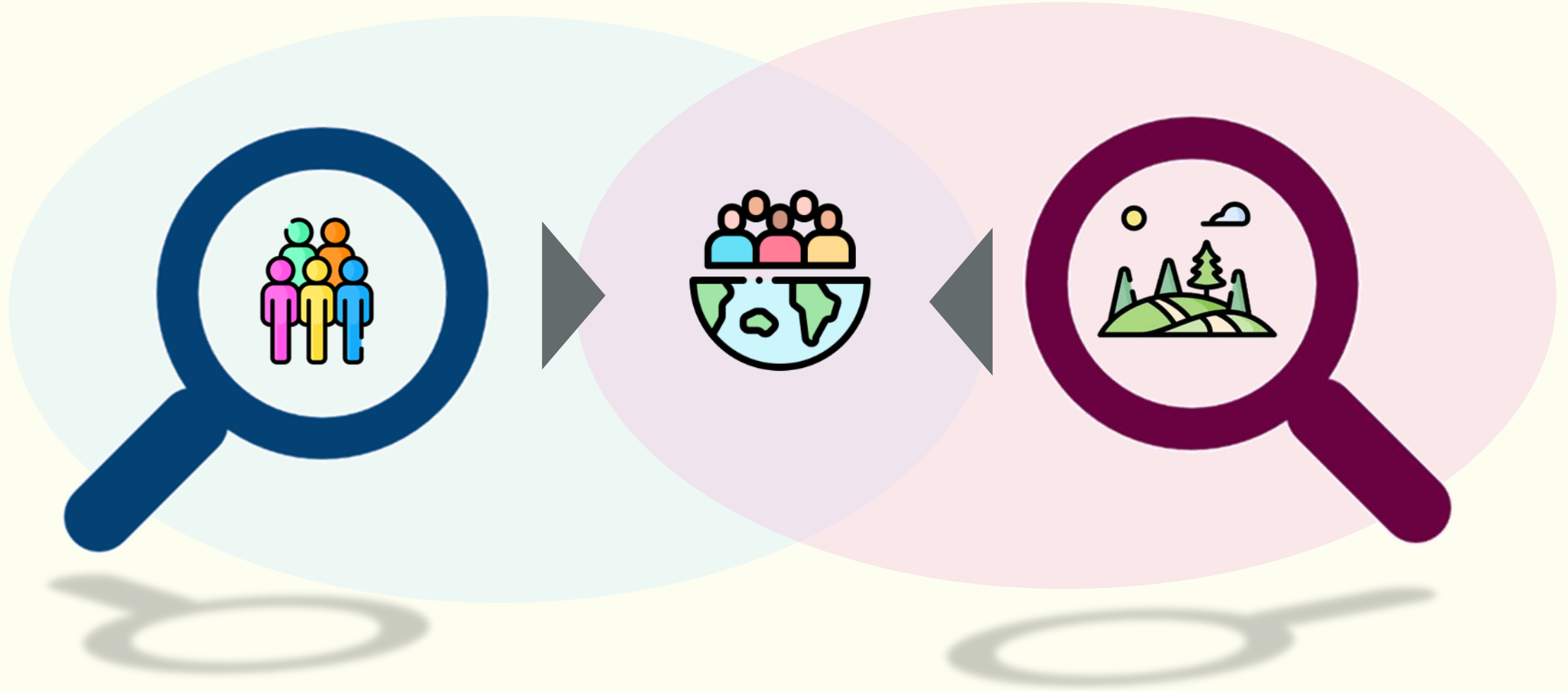
Indexes



Analysis

Geographies







A Memorandum of Understanding - 2018

Pandemic / Covid 19

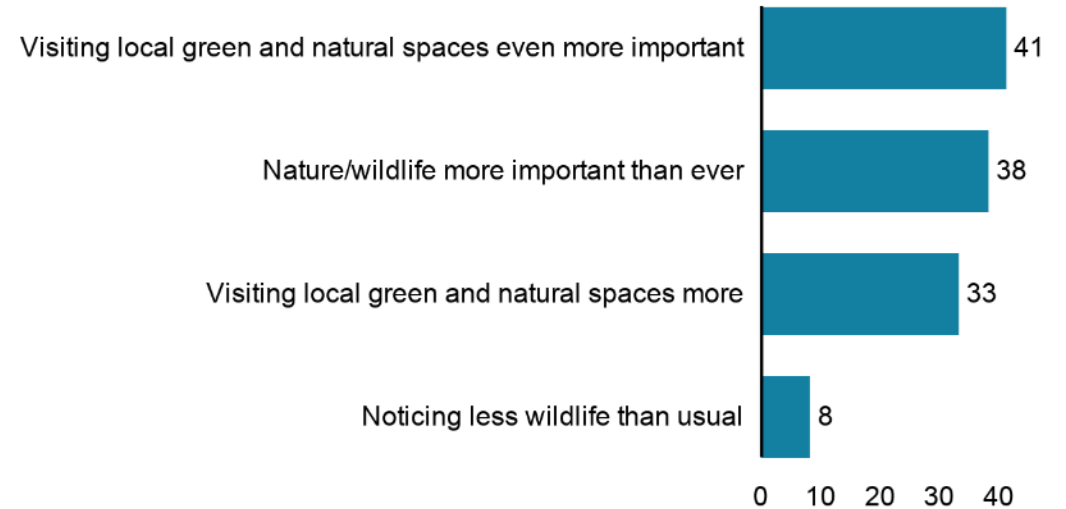
Pandemic & Lockdown Restrictions



Credits: Photo by [Pankaj Shah](#) on [Unsplash](#)

Importance of natural spaces for well-being during pandemic


Proportion of adults that have noticed or done the following since coronavirus restrictions were introduced (%)



Note: Data is for England, February 2021

Source: ONS

BBC



One in eight households (12%) in Great Britain has no access to a private or shared garden during the #coronavirus lockdown, according to our analysis of Ordnance Survey map data [ow.ly/SVkd50zFTFo](https://www.ons.gov.uk/ow.ly/SVkd50zFTFo)

1 in 8

Proportion of British households with no access to a private garden

Source: Access to gardens and public green space

Office for National Statistics

9:32 AM · May 14, 2020 · Hootsuite Inc.

So what?

Capability Building


Data Science Campus

*“Geography for Data
Science and Analysis”*

Joint developed and delivered
Geo-Data Science module

 Data Science
Campus

Data Science Graduate
Programme





A Memorandum of Understanding – 2023...

Thank you

Olive.Powell@ons.gov.uk